


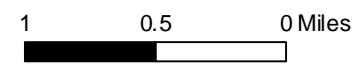


MONTROSE COUNTY VOTER PRECINCT 21

Resolution #135-2007
Approved on October 5, 2007 effective January 1, 2008

Legend

-  Voting Precincts
-  Lakes
-  Rivers and Canals



MONTROSE COUNTY
COLORADO
GEOGRAPHIC INFORMATION SYSTEM

This map is a product of Montrose County Land Use records and Geographic Information Systems for the display of relative positions and locations only. No assertion is made as to the accuracy of the map.
January 2010