


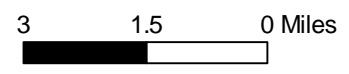


# MONTROSE COUNTY VOTER PRECINCT 25

Resolution #135-2007  
Approved on October 5, 2007 effective January 1, 2008

### Legend

-  Voting Precincts
-  Lakes
-  Rivers and Canals



**MONTROSE COUNTY**  
COLORADO  
GEOGRAPHIC INFORMATION SYSTEM

This map is a product of Montrose County Land Use records and Geographic Information Systems for the display of relative positions and locations only. No assertion is made as to the accuracy of the map.  
January 2010